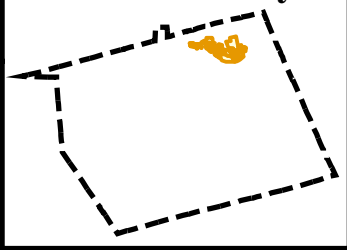
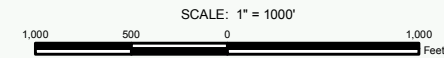




Location Key



"EXHIBIT D" DOWNTOWN BRADFORD IMPROVEMENT TIF DISTRICT BRADFORD NEW HAMPSHIRE



DATED: AUGUST 2009
BRADFORD, NH TIF DISTRICT
Gross Total Acreage: 336.59 acres

LEGEND

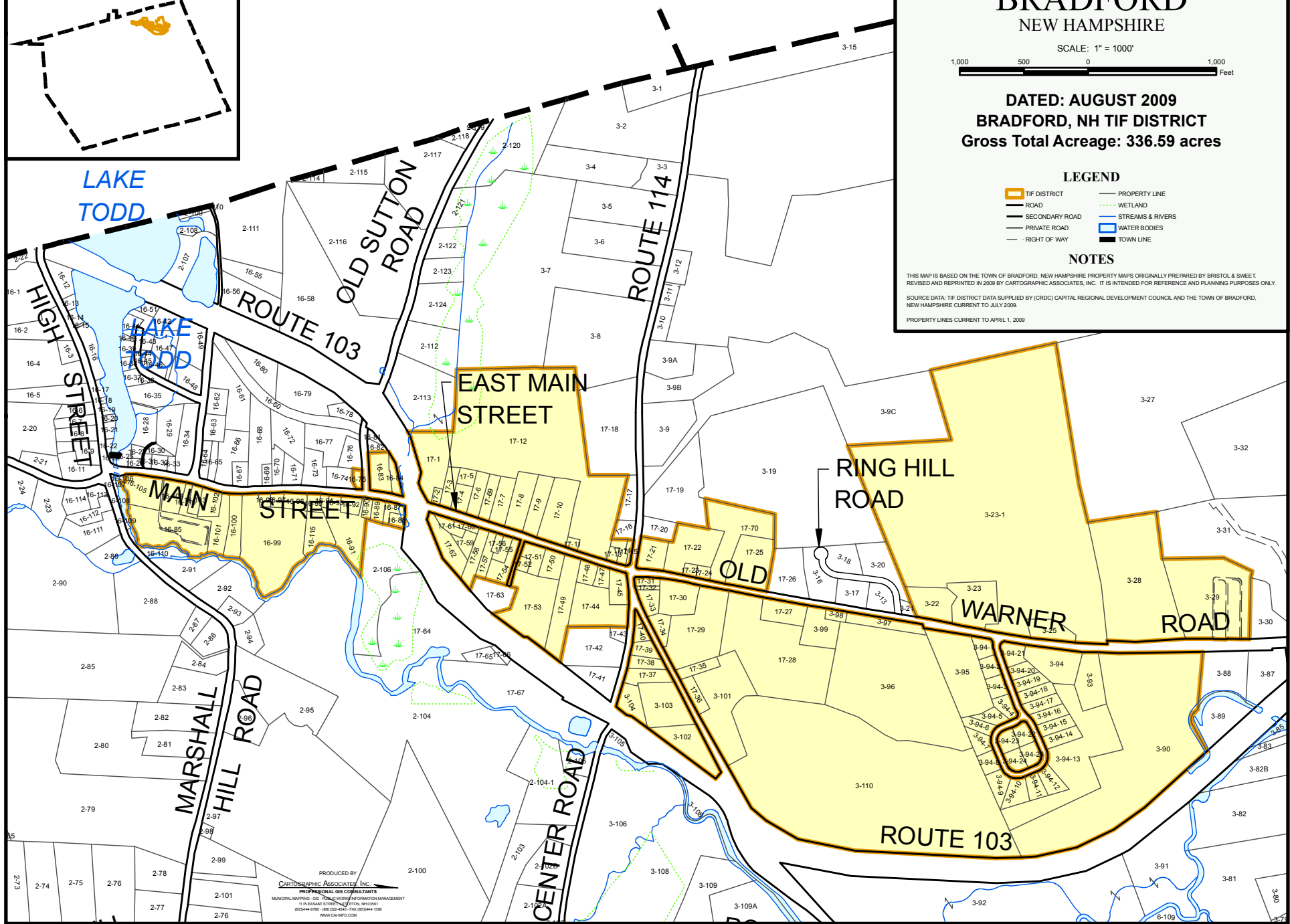
- TIF DISTRICT
- ROAD
- SECONDARY ROAD
- PRIVATE ROAD
- RIGHT OF WAY
- PROPERTY LINE
- WETLAND
- STREAMS & RIVERS
- WATER BODIES
- TOWN LINE

NOTES

THIS MAP IS BASED ON THE TOWN OF BRADFORD, NEW HAMPSHIRE PROPERTY MAPS ORIGINALLY PREPARED BY BRISTOL & SWEET, REVISED AND REPRINTED IN 2009 BY CARTOGRAPHIC ASSOCIATES, INC. IT IS INTENDED FOR REFERENCE AND PLANNING PURPOSES ONLY.

SOURCE DATA: TIF DISTRICT DATA SUPPLIED BY (CRDC) CAPITAL REGIONAL DEVELOPMENT COUNCIL AND THE TOWN OF BRADFORD, NEW HAMPSHIRE CURRENT TO JULY 2009.

PROPERTY LINES CURRENT TO APRIL 1, 2009.



PRODUCED BY
CARTOGRAPHIC ASSOCIATES, INC.
PROFESSIONAL GIS CONSULTANTS
MUNICIPAL SERVICES, GIS, TOWN & REGIONAL INFORMATION MANAGEMENT
11 PELLSBORO STREET, BRADFORD, NH 03301
(603) 444-4318 • (800) 232-4965 • FAX (603) 444-1058
WWW.CA-NH.COM