

149 East Main Street
 Bradford, NH
 1 Inch = 146 Feet
 July 03, 2013



Data shown on this map is provided for planning and informational purposes only. The municipality and CAI Technologies are not responsible for any use for other purposes or misuse or misrepresentation of this map.

www.cai-tech.com





Property Card: 149 EAST MAIN STREET
Town of Bradford, NH



Parcel ID: 17-049-00
PID: 000017000049000000

Owner: BRADFORD, TOWN OF
Co-Owner:
Mailing Address: MAIN STREET
P.O. BOX 436
BRADFORD, NH 03221

General Information

Assessed Value

Map: 000017
Lot: 000049
Sub: 000000

Land Use: EXEMPT-MUNIC
Zone: RES/BUSI
Land Area in Acres: 2.3
Current Use: N
Neighborhood: N-E
Frontage: 00
Waterfront: N
View Factor:

Land: 68500
Buildings: 0
Extra Features: 3500
Total: 72000

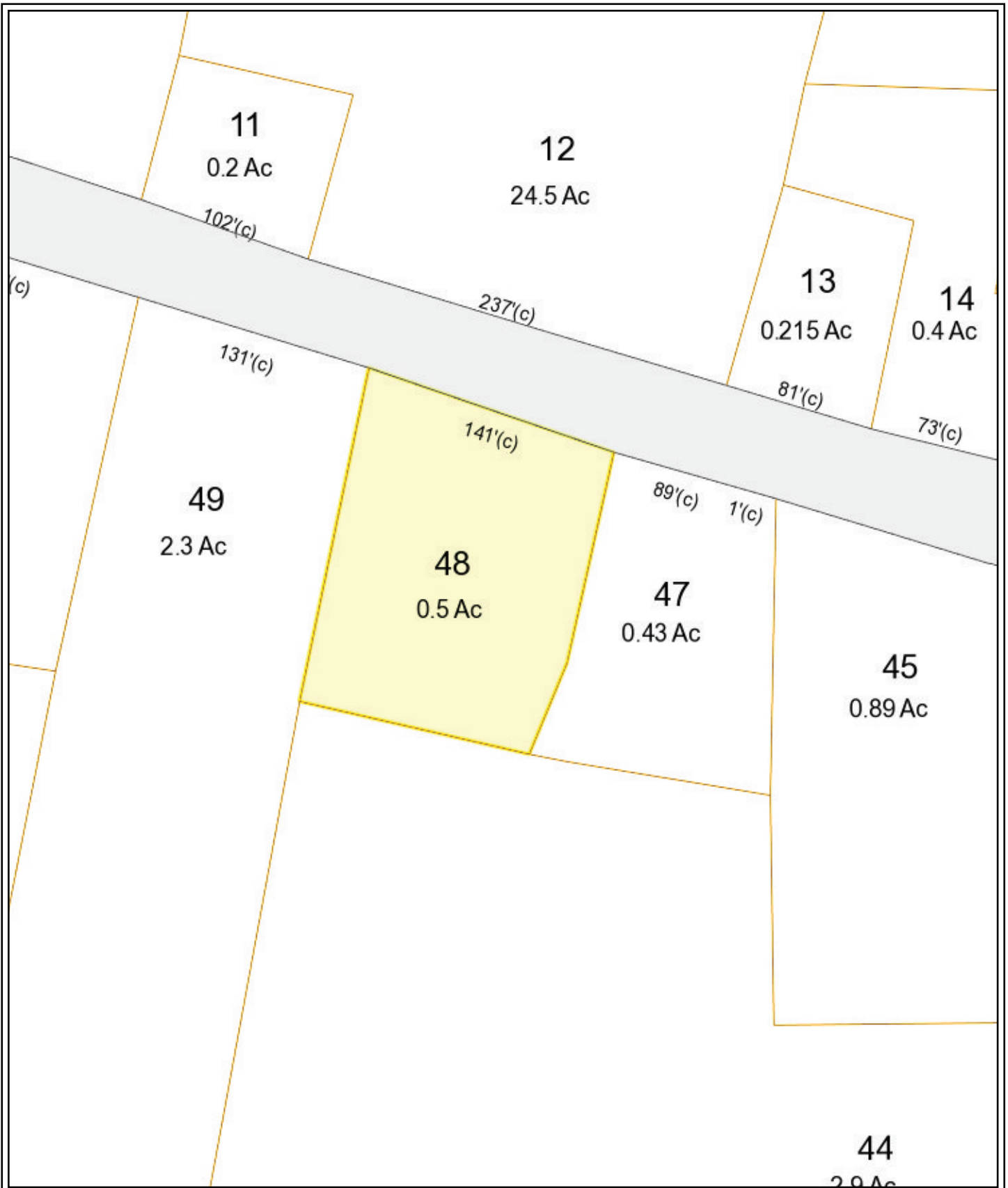
Sale History

Book/Page: 3311-0338
Sale Date: 4/26/2012 12:00:00 AM
Sale Price: 0

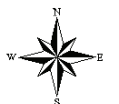
Building Details

Model Description:
Living Area:
Year Built: 0
Building Grade:
Stories:

Condition:
Depreciation:
No. Bedrooms: 0
No. Baths: 0
Adj Bas:



Main Street
 Bradford, NH
 1 Inch = 73 Feet
 July 03, 2013



Data shown on this map is provided for planning and informational purposes only. The municipality and CAI Technologies are not responsible for any use for other purposes or misuse or misrepresentation of this map.

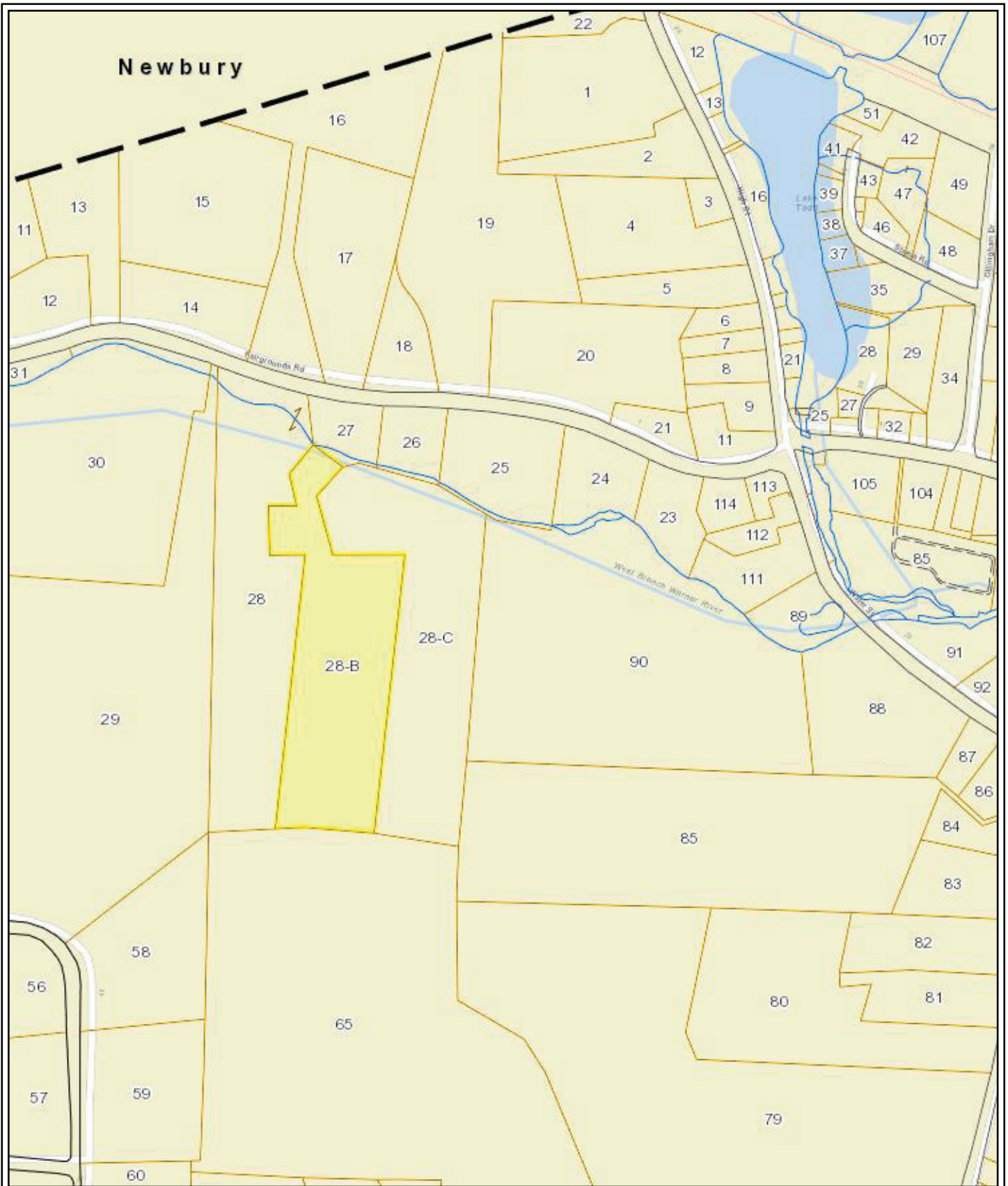
www.cai-tech.com





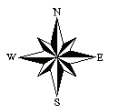
Property Card: MAIN STREET
Town of Bradford, NH

NO PHOTO AVAILABLE	Parcel ID: 17-048-00 PID: 000017000048000000 Owner: TOWN OF BRADFORD Co-Owner: Mailing Address: P.O. BOX 436 BRADFORD, NH 03221
	Assessed Value
General Information	Assessed Value
Map: 000017 Lot: 000048 Sub: 000000 Land Use: EXEMPT-MUNIC Zone: RES/BUSI Land Area in Acres: 0.5 Current Use: N Neighborhood: N-E Frontage: 00 Waterfront: N View Factor:	Land: 12500 Buildings: 0 Extra Features: 0 Total: 12500
	Sale History
	Book/Page: 3091-1227 Sale Date: 10/10/2008 12:00:00 AM Sale Price: 0
Building Details	
Model Description: Living Area: 0 Year Built: 0 Building Grade: Stories:	Condition: Depreciation: 0 No. Bedrooms: 0 No. Baths: 0 Adj Bas: 0



Newbury

Fairgrounds Rd
 Bradford, NH
 1 Inch = 515 Feet
 July 03, 2013



Data shown on this map is provided for planning and informational purposes only. The municipality and CAI Technologies are not responsible for any use for other purposes or misuse or misrepresentation of this map.

www.cai-tech.com





Property Card: 82-1 FAIRGROUNDS ROAD
Town of Bradford, NH



Parcel ID: 02-028-0B
PID: 00000200002800000B

Owner: BRADFORD, TOWN OF
Co-Owner:
Mailing Address: MAIN STREET
P.O. BOX 436
BRADFORD, NH 03221

General Information

Assessed Value

Map: 000002
Lot: 000028
Sub: 00000B

Land: 84100
Buildings: 30800
Extra Features: 0
Total: 114900

Land Use: EXEMPT-MUNIC
Zone: RURAL RES
Land Area in Acres: 10.84
Current Use: N
Neighborhood: N-F
Frontage: 00
Waterfront: N
View Factor:

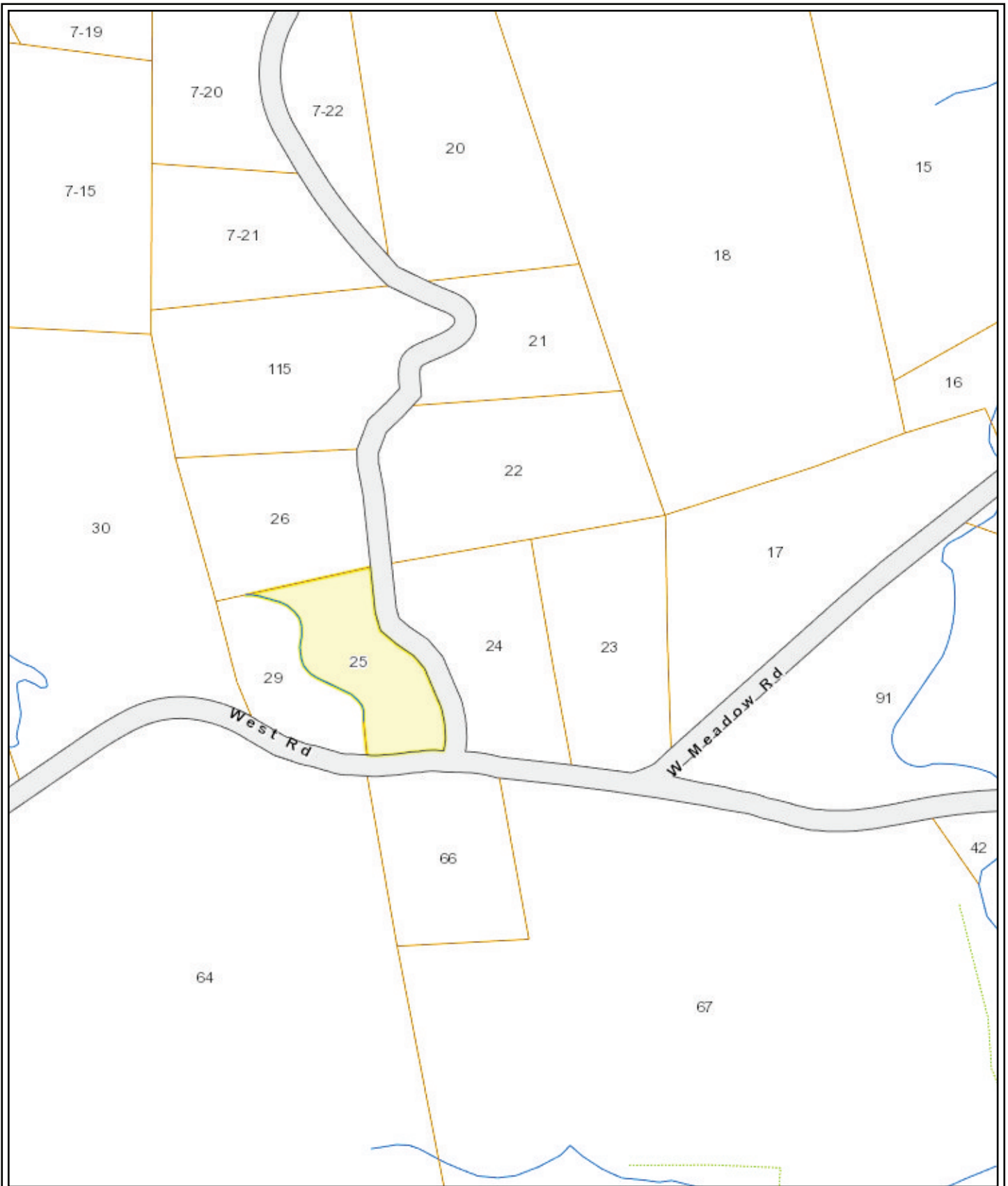
Sale History

Book/Page: 3250-0414
Sale Date: 4/8/2011 12:00:00 AM
Sale Price: 0

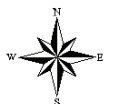
Building Details

Model Description: CAMP
Living Area: 1408
Year Built: 1970
Building Grade: AVG-10
Stories: 1.00 STORY

Condition: POOR
Depreciation: 50
No. Bedrooms: 2
No. Baths: 1.5
Adj Bas: 100.93



West Road property
Bradford, NH
1 Inch = 312 Feet
July 03, 2013



Data shown on this map is provided for planning and informational purposes only. The municipality and CAI Technologies are not responsible for any use for other purposes or misuse or misrepresentation of this map.

www.cai-tech.com





Property Card: LOT 1 WEST ROAD
Town of Bradford, NH

NO PHOTO
AVAILABLE

Parcel ID: 05-025-00
PID: 000005000025000000

Owner: BRADFORD, TOWN OF
Co-Owner:
Mailing Address: MAIN STREET
P.O. BOX 436
BRADFORD, NH 03221

General Information

Assessed Value

Map: 000005
Lot: 000025
Sub: 000000

Land Use: EXEMPT-MUNIC
Zone: RURAL RES
Land Area in Acres: 2.29
Current Use: N
Neighborhood: N-E
Frontage: 00
Waterfront: N
View Factor:

Land: 48100
Buildings: 0
Extra Features: 0
Total: 48100

Sale History

Book/Page: 3250-0410
Sale Date: 4/8/2011 12:00:00 AM
Sale Price: 0

Building Details

Model Description:
Living Area: 0
Year Built: 0
Building Grade:
Stories:

Condition:
Depreciation: 0
No. Bedrooms: 0
No. Baths: 0
Adj Bas: 0